


**LEGEND:**

- PROJECT LIMITS
- - - 60 --- EXISTING MAJOR CONTOUR
- - - EXISTING MINOR CONTOUR
- 60 — PROPOSED MAJOR CONTOUR
- PROPOSED MINOR CONTOUR
- 0+00 1+00 PROPOSED HANSEN CREEK ALIGNMENT

**SKAGIT COUNTY PUBLIC WORKS**  
 1800 CONTINENTAL PLACE  
 MOUNT VERNON, WA 98273-5625  
 (360) 336-9400 FAX (360) 336 9478

NO.	REVISIONS	DATE




PROJECT NO: WA 202328  
 FED. AID NO:  
 DESIGNED BY: CMA DRAWN BY: TDP  
 CHECKED BY: ME APPROVED BY:  
 PROJECT LOCATED NEAR:  
 SEDRO-WOOLEY, WA  
 SECTION 17, TOWNSHIP 36N RANGE 5E

**HANSEN CREEK REACH 5  
 CHANNEL RESTORATION PROJECT  
 DRAFT - 90% DESIGN**

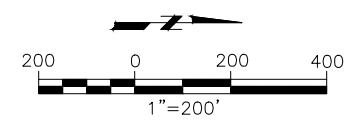
PROJECT OVERVIEW AND KEY MAP

1 INCH SCALE BAR  
 ADJUST SCALE ACCORDINGLY

SHEET  
**6 OF 21**



NAVD 88, NAD 83



CALL 2 WORKING DAYS  
 BEFORE YOU DIG  
 1-800-424-5555

(UNDERGROUND UTILITY LOCATIONS ARE APPROX.)

